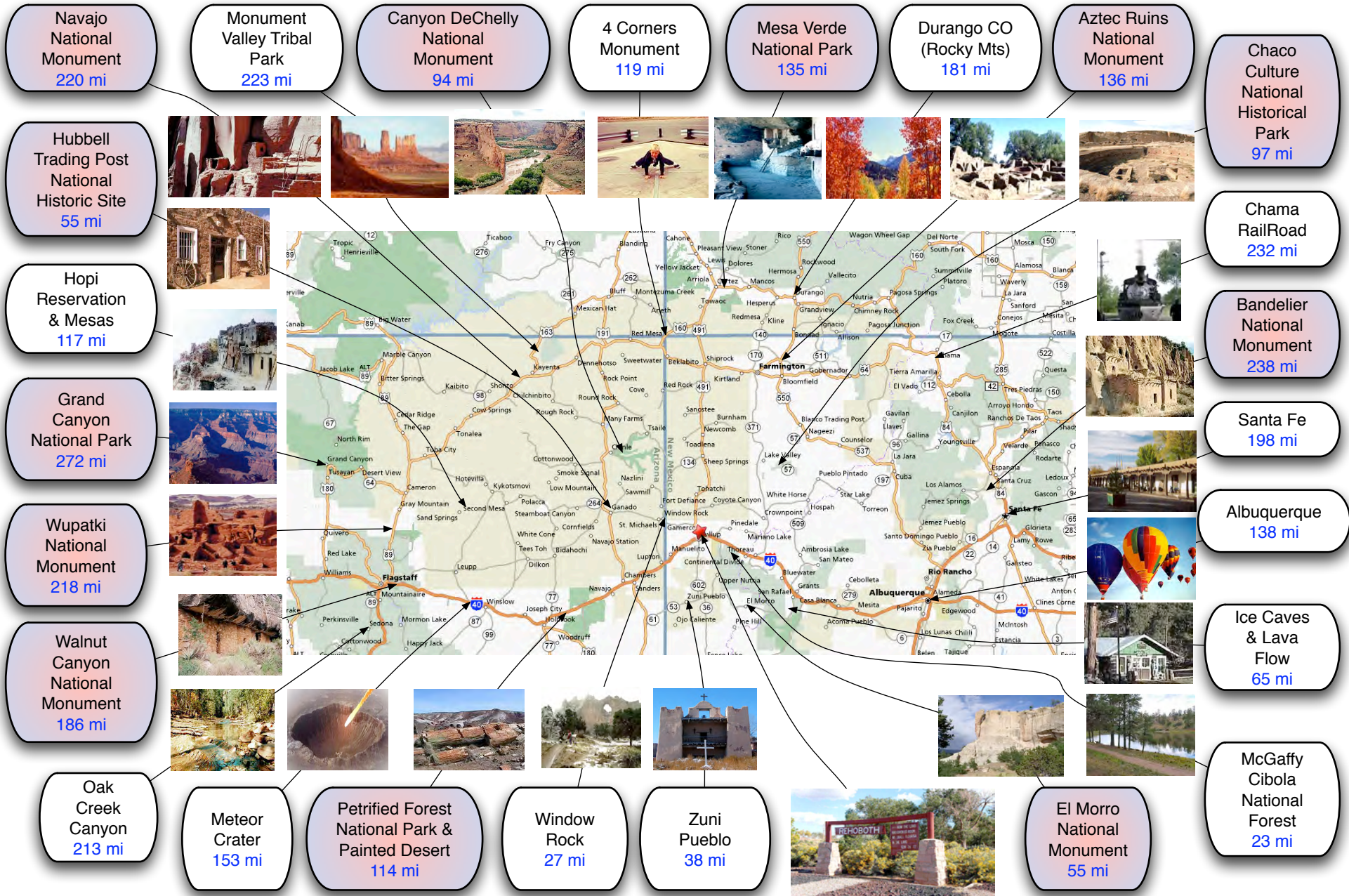




Visitor Travel Guide



Day & Weekend Trips from Rehoboth

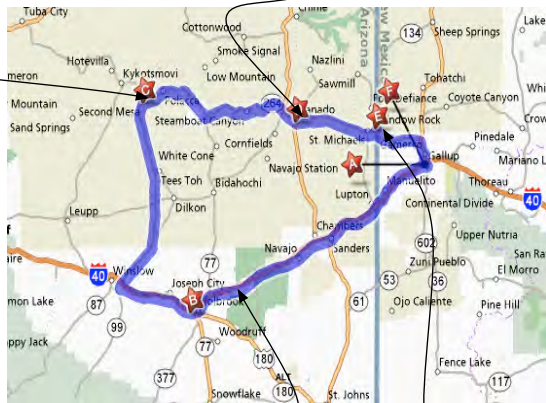


Trip #1

Hopi Reservation & Mesa Villages. The ancient villages of Old Oraibi and Walpi are located high on narrow rocky mesas in the heart of the Hopi Reservation, which is located in the heart of the Navajo Reservation. These villages dating from 1680 are some of the oldest continuously inhabited cities in the country.



Hubbell Trading Post National Historic Site was founded in 1878. The Hubbell Trading Post is the oldest continuously operated trading post in the Navajo Nation.



Petrified Forest National Park is located east of Holbrook, AZ. The fossil remains of plants, animals and trees can be seen on a 28-mile loop drive. The **Painted Desert** is a "badlands" area extending north from the park. Mineral deposits of various kinds reveal remarkable color in the barren landscape, depending on the exposure to the sun.



Window Rock Arizona is the capital of the Navajo Nation



Trip #2

Bandelier National Monument preserves ancient pueblo and cliff ruins.



Albuquerque NM is noted for its Fall Balloon Festival. Old Town and Sandia Peak tram are points of interest.



Sante Fe NM represents a blend of cultures in this 400 year old city. Visitor sites include Old Town and numerous Spanish churches and buildings.

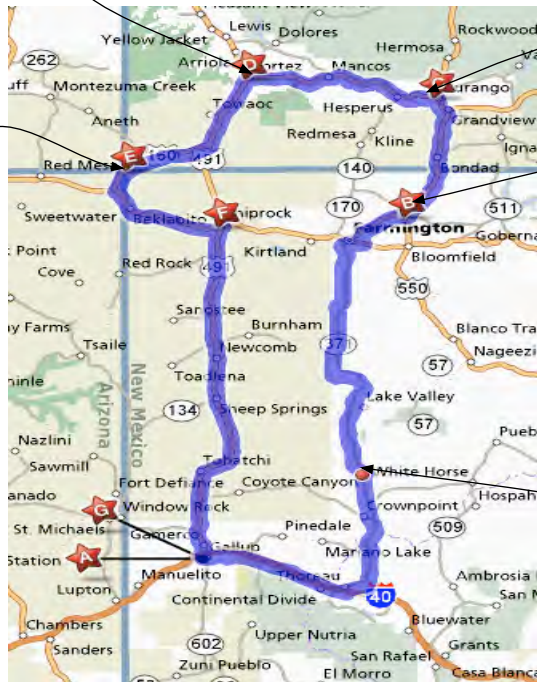


Trip #3

Mesa Verde National Park is the standard for Pueblo archeology of the Ancient Peoples of the Southwest.



Durango CO is the gateway to the "Million Dollar Highway" extending to Silverton and Ouray through the San Juan Wilderness. The narrow-gauge Durango to Silverton RR is the most spectacular trip of its kind in the U.S.



Aztec Ruins National Monument contains one of the largest and best preserved Ancestral Puebloan ruins.



Chaco Culture National Historical Park contains the ruins of a large and prominent Pueblo civilization which was inhabited from 850 to 1150 AD. 13 major great houses can be seen as well as astronomical structures.

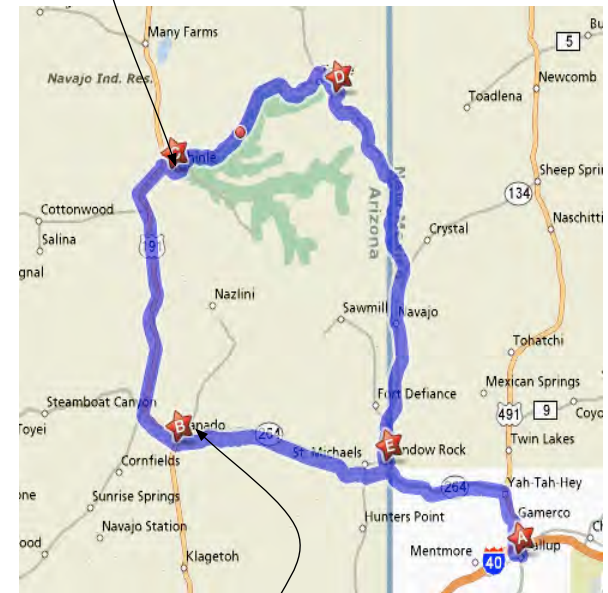


4 Corners Monument establishes the geographic confluence of Utah, Colorado, New Mexico and Arizona




Trip #4

Canyon De Chelly National Monument is a deep and wide red mesa canyon as beautiful as the Grand Canyon. It is an important part of Navajo history and culture.



Hubbell Trading Post National Historic Site was founded in 1878. The Hubbell Trading Post is the oldest continuously operated trading post in the Navajo Nation.

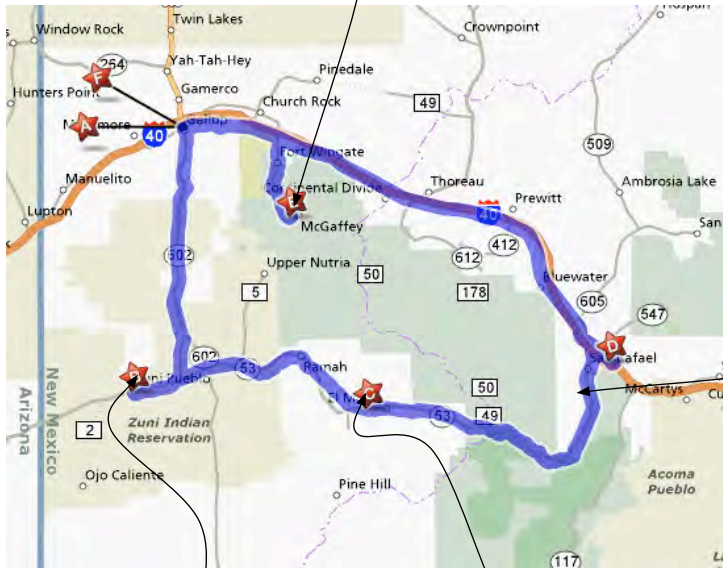


Trip #5

McGaffey National Forest is located close to Gallup at Ft. Wingate. It provides a green escape to the Cibola National Forest and features extensive mountain biking trails.




Ice Caves and Lava Flow were formed from the Bandera Volcano which erupted 10,000 years ago.



Zuni Pueblo is one of the 7 cities of Cibola with important Catholic and Reformed missionary traditions.



El Morro National Monument preserves the 200 ft high Inscription Rock with centuries-old petroglyphs and historic signatures.

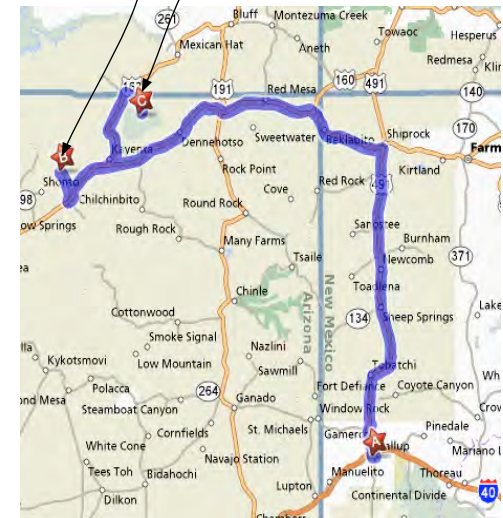


Trip #6

Monument Valley Navajo Tribal Park is located near Kayenta, AZ. The scenic beauty of 1000 ft red sandstone towers can be seen covering several thousand sq. miles. Various tours are available within the Park.



Navajo National Monument preserves some of the largest and most intact cliff dwellings which are accessible by walking trails.



Trip #7

Grand Canyon National Park is a must see for every Southwest traveler. It is open all year. The Southern Rim is the most frequented, but the Northern Rim has its own forested beauty at a higher elevation. Overnight nearby lodging is recommended as well as visits to nearby **Walnut Canyon and Wupatki National Monuments**.

close to Gallup

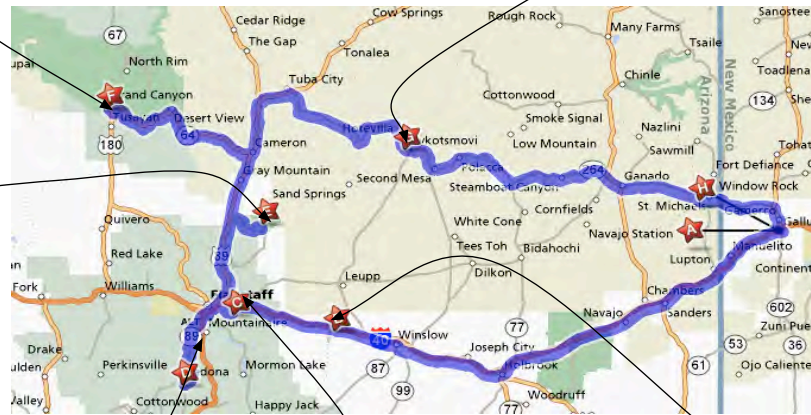


Hopi Reservation & Mesa Villages.

The ancient villages of Old Oraibi and Walpi are located high on narrow rocky mesas in the heart of the Hopi Reservation, which is located in the heart of the Navajo Reservation. These villages dating from 1680 are some of the oldest continuously inhabited cities in the country.



Wupatki National Monument is located 33 miles north of Flagstaff on the way to the Grand Canyon. The extensive Indian ruins are thought to belong to the ancestors of the Hopi tribe.



Walnut Canyon National Monument

is located 7 miles east of Flagstaff. It preserves over 300 pre-Columbian dwellings inhabited by the Sinagua Indians about 1000-1200 AD.



Meteor Crater was formed nearly 50,000 years ago by a 150 ft wide meteorite leaving a crater 550 ft deep and 1 mile in diameter.



Oak Creek Canyon is a beautiful 16 mile canyon and river located south of Flagstaff with multicolored cliffs and pine, cypress and juniper forests.

